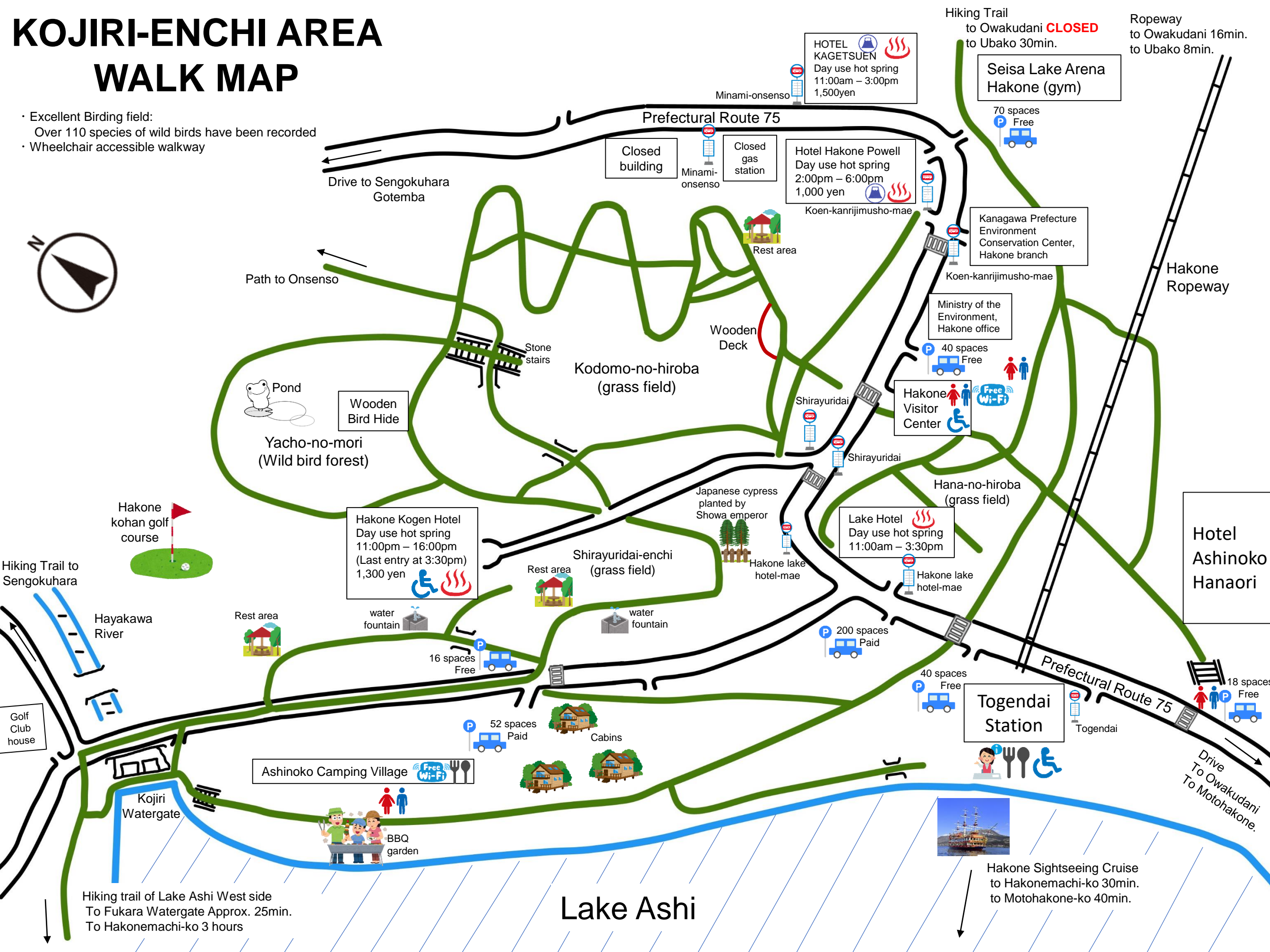


KOJIRI-ENCHI AREA WALK MAP

- Excellent Birding field:
Over 110 species of wild birds have been recorded
- Wheelchair accessible walkway



Hakone Sightseeing Cruise to Hakonemachi-ko 30min. to Motohakone-ko 40min.

Hiking trail of Lake Ashi West side To Fukara Watergate Approx. 25min. To Hakonemachi-ko 3 hours

Lake Ashi

Drive To Owakudani To Motohakone.

Ropeway to Owakudani 16min. to Ubako 8min.

Hiking Trail to Owakudani **CLOSED** to Ubako 30min.

Seisa Lake Arena Hakone (gym)

HOTEL KAGETSUEN
Day use hot spring
11:00am – 3:00pm
1,500yen

Hotel Hakone Powell
Day use hot spring
2:00pm – 6:00pm
1,000 yen

Hakone Kogen Hotel
Day use hot spring
11:00pm – 16:00pm
(Last entry at 3:30pm)
1,300 yen

Lake Hotel
Day use hot spring
11:00am – 3:30pm

Hotel Ashinoko Hanaori

Togendai Station

Kodomo-no-hiroba (grass field)

Hana-no-hiroba (grass field)

Shirayuridai-enchi (grass field)

Yacho-no-mori (Wild bird forest)

Wooden Bird Hide

Wooden Deck

Hakone Visitor Center

Ministry of the Environment, Hakone office

Kanagawa Prefecture Environment Conservation Center, Hakone branch

Closed building

Closed gas station

Drive to Sengokuhara Gotemba

Path to Onsenso

Hakone Ropeway

Prefectural Route 75

Prefectural Route 75

Minami-onsenso

Minami-onsenso

Shirayuridai

Shirayuridai

Japanese cypress planted by Showa emperor

Hakone lake hotel-mae

Hakone lake hotel-mae

Rest area



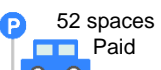
water fountain



16 spaces Free



52 spaces Paid



Cabins

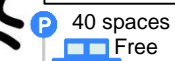


Ashinoko Camping Village



BBQ garden

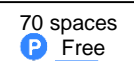
40 spaces Free



Free Wi-Fi



70 spaces Free



18 spaces Free



200 spaces Paid

